


N 270 186 165 272
E 17 700 745 801
EL. 277.0 000

N 270 192 5 19 026
E 17 700 745 854
EL. 276.0 000

Drög
ÓFULLGERÐ TEIKNING
13.06.2025
Teikning til rýni á lausnum.
Ekki til notkunar á vinnustað.



Rev.	Date	Rev. Description	Approve e/By

Eldisgarður

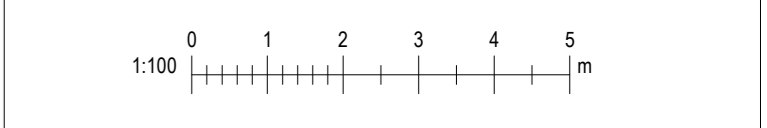
Áframeldi

Stage 2	S0
Hnit	Excavation

Afstöðumynd

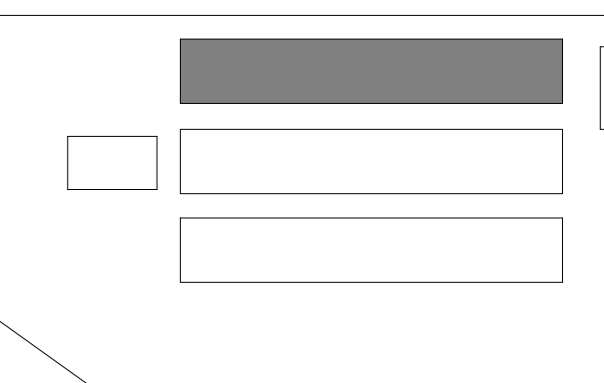
G-1 Grunnmynd með snióum

AMJ	Checker	Approver
-----	---------	----------



Drög
 OFULLGERÐ TEIKNING
 13.06.2025
 Teikning til rýni á lausnum.
 Ekki til notkunar á vinnustað.

Key Plan:



Client:



- RIVH
Ráðgjafi 400 Almannavegur, Reykjavík
- HNHIT
Hönnuðir 54-61, 105 Reykjavík, Ísland
- SMJ
Hönnuðir 1, 105 Tímann, Farnsarskiot, Reykjavík
- RAFTAKN
Gönguvegur 54, 600 Akureyri, Akureyri
- FIRST PROCESS
Mannahléttuvegur 6, 602 Farnsarskiot, Akureyri
- avotec
Húskúli 43, 7803 Húskúli, Akureyri

Signature and identification number:

Rev.	Date	Rev. Description	Approve

Project:

Eldisgarður

Áframeldi

Project Number: Plot/Land Number: District number:

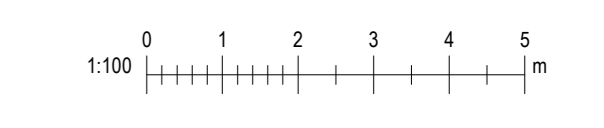
Project Stage: **Stage 2** Status: **S0**

Originator: **Hnit** Discipline: **Excavation** Scale:

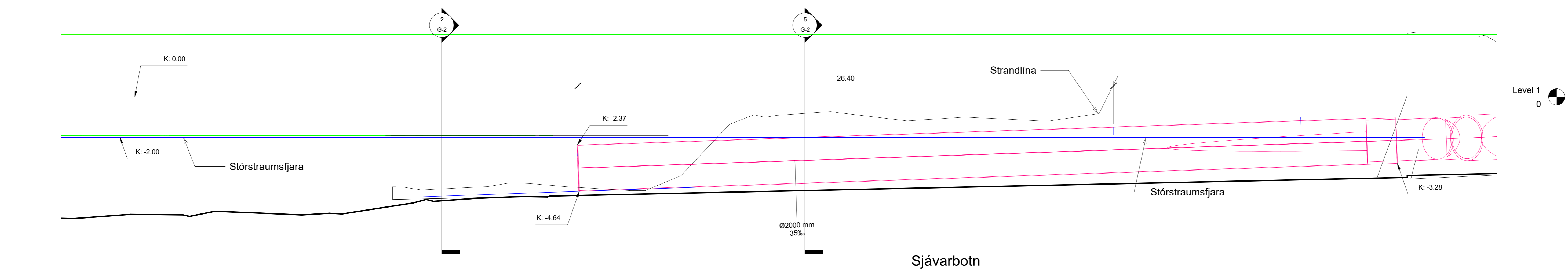
Drawing Title: **Snið Tillaga**

Drawing Number: **G-2**

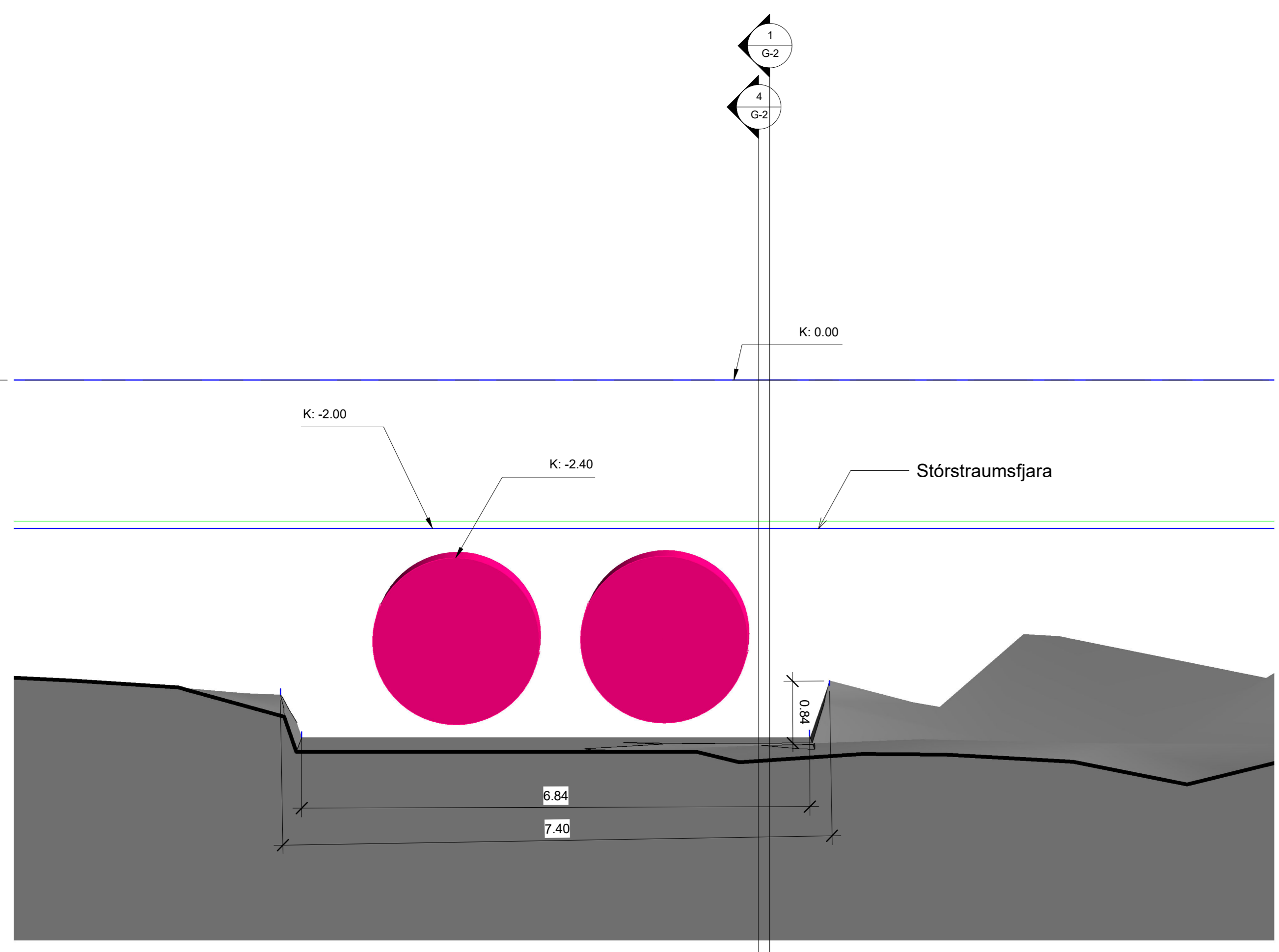
Drawn by: **Author** Checked by: **Checker** Approved by: **Approver** Rev:



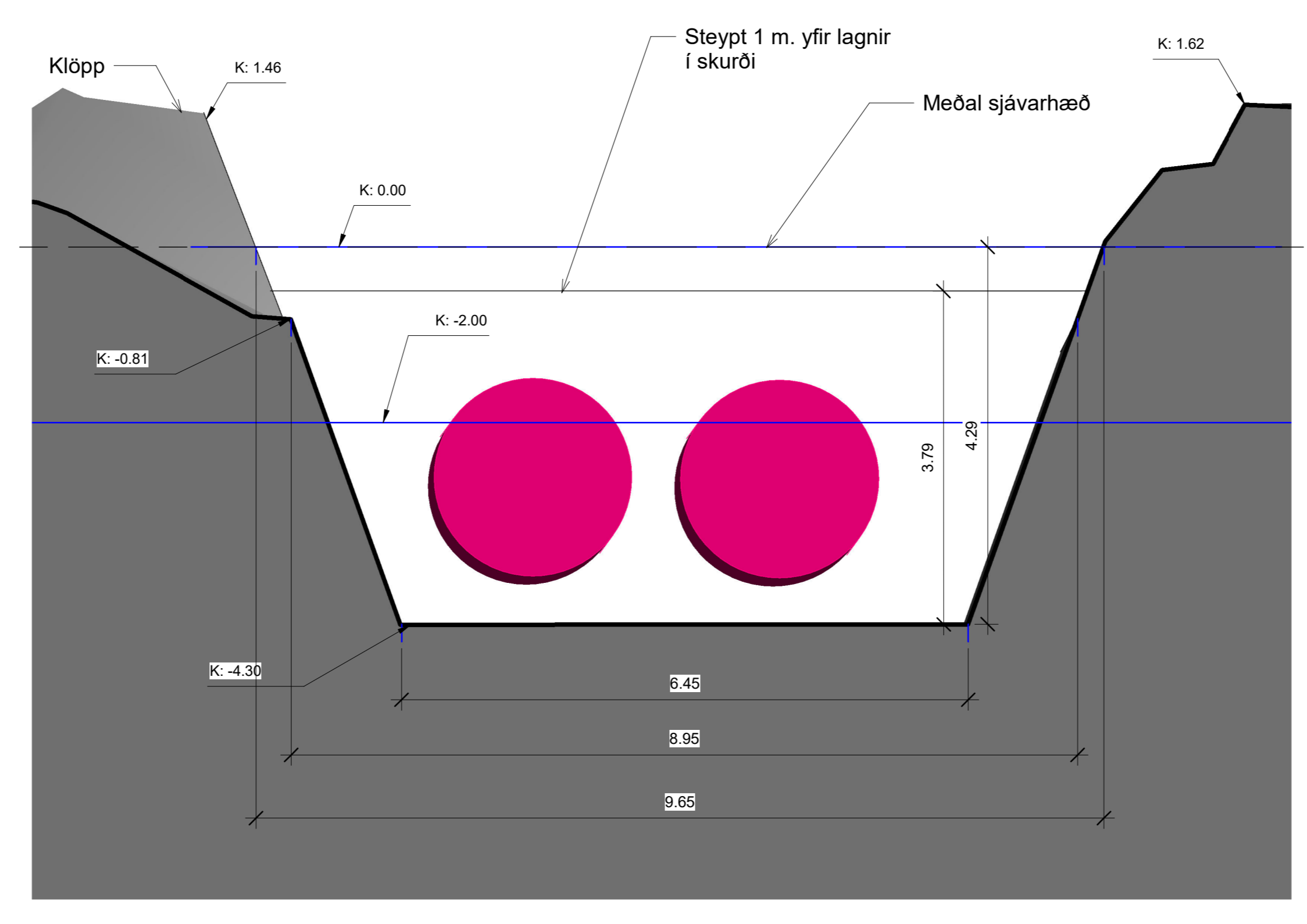
© All use and copying of drawings, in whole or in part, is subject to the written permission of the authors.



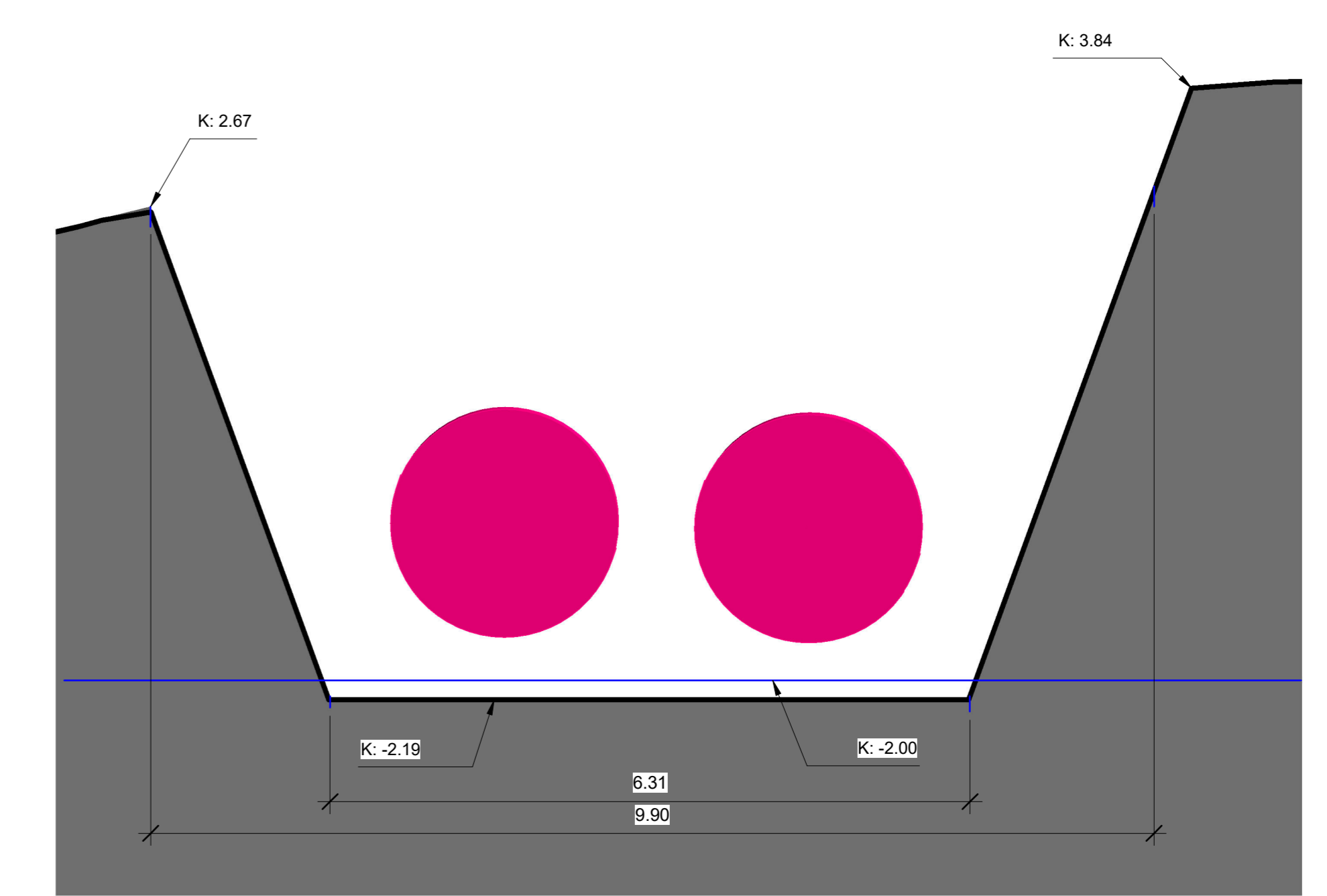
1 Snið 1 Tillaga
1 : 100



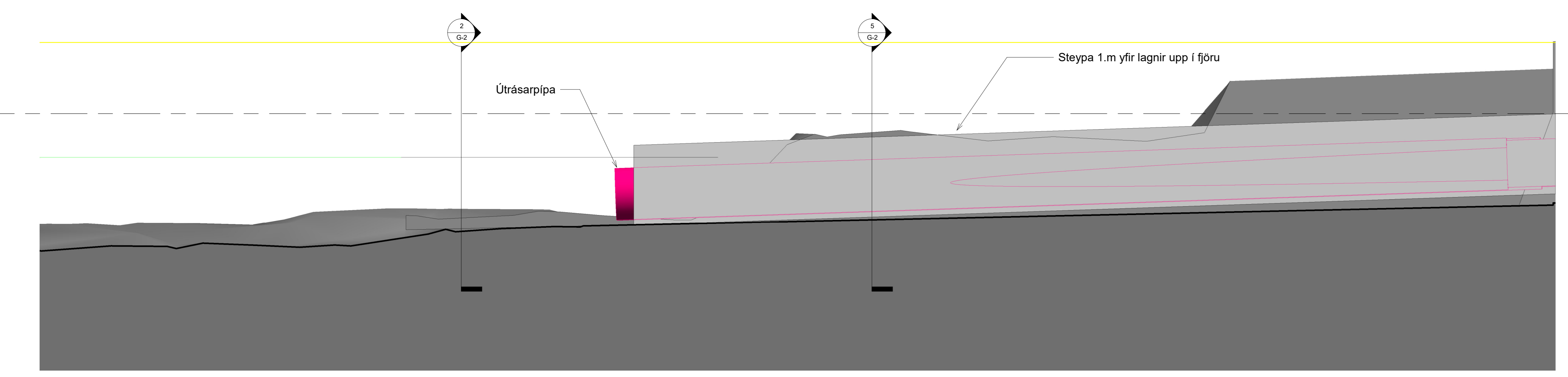
2 Snið 2 Tillaga
1 : 50



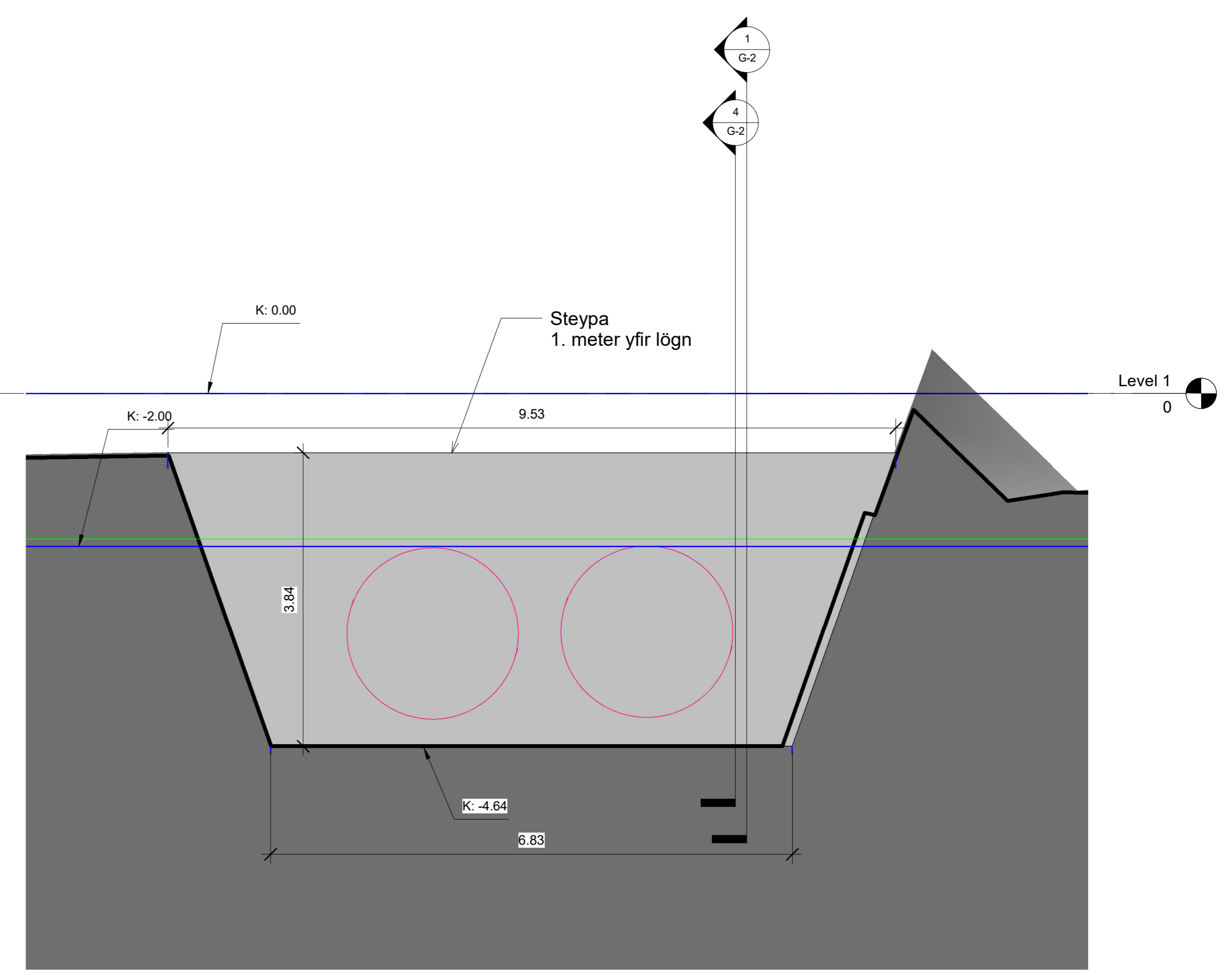
3 Snið 3 Tillaga
1 : 50



6 Snið 4 Tillaga
1 : 50



4 Snið Steypa yfir lagnir
1 : 100



5 Snið 2 steypa yfir lagnir
1 : 50